

CARNAHAN PROCTOR CROSS, INC.

CONSULTING ENGINEERS - SURVEYORS - PLANNERS  
3931 RCA BOULEVARD, SUITE 3114, PALM BEACH GARDENS, FLORIDA, 33410  
PHONE: 561-799-5515 FAX: 561-799-5643

OCTOBER 2003

021107

DRL

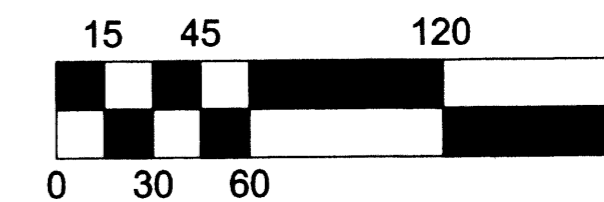

# OSPREY ISLES, A P.U.D.

BEING A REPLAT OF A PORTION OF SHALOM MEMORIAL PARK, AS RECORDED IN PLAT BOOK 31, PAGE 194, PUBLIC RECORDS OF PALM BEACH COUNTY, FLORIDA, TOGETHER WITH A PORTION OF SECTION 14, TOWNSHIP 42 SOUTH, RANGE 41 EAST, PALM BEACH COUNTY, FLORIDA

## SEE SHEET 6 OF 6

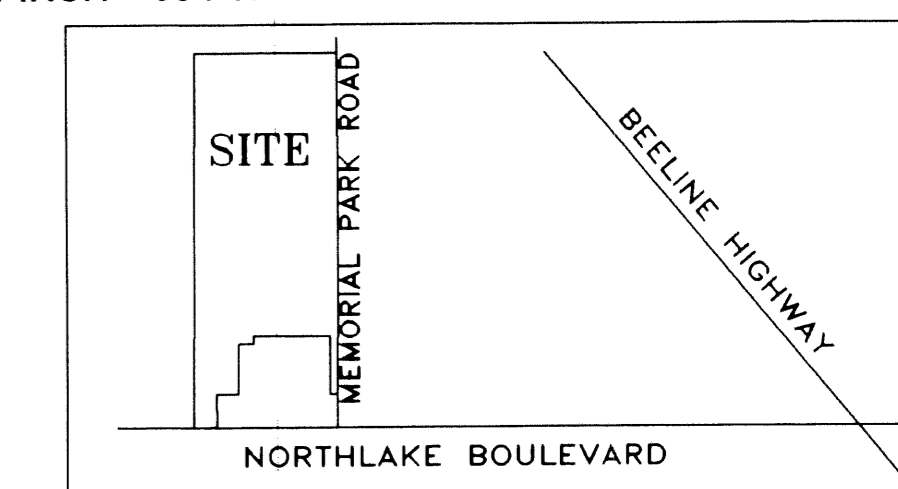
799-001

76



(IN FEET)  
1 INCH = 60 FT.

SHEET 5 OF 6



LOCATION MAP  
(NOT TO SCALE)

SHEET 6 OF 6

SHEET 5 OF 6

SHEET 4 OF 6

SHEET 3 OF 6

SHEET 2 OF 6

SHEET INDEX  
(NOT TO SCALE)



UNPLATTED

WEST LINE OF THE EAST ONE-HALF OF THE EAST ONE-HALF OF SECTION 14, TOWNSHIP 42 SOUTH, RANGE 41 EAST

N01°50'04"E 4626.56'

SET 4"x4" CM LB#2936

PRM TO PRM DISTANCE = 1400.00'

N01°50'04"E 1055.53'

S50°21'45"E 25.31'

N01°50'04"E 355.19'

N01°50'04"E 227.76'

N50°33'10"E 74.75'

N17°41'38"E 72.99'

N72°18'01"W 137.25'

N88°09'55"W 130.00'

N88°09'55"W 130.00'

N88°09'55"W 130.00'

N88°09'55"W 130.00'

N88°09'55"W 130.00'

N88°09'55"W 130.00'

N88°09'55"W 130.00'

N88°09'55"W 130.00'

N88°09'55"W 130.00'

N88°09'55"W 130.00'

N88°09'55"W 130.00'

N88°09'55"W 130.00'

N88°09'55"W 130.00'

N88°09'55"W 130.00'

N88°09'55"W 130.00'

N88°09'55"W 130.00'

N50°33'10"E 74.75'

N17°41'38"E 72.99'

N72°18'01"W 137.25'

N88°09'55"W 130.00'

N88°09'55"W 130.00'

N88°09'55"W 130.00'

N88°09'55"W 130.00'

N88°09'55"W 130.00'

N88°09'55"W 130.00'

N88°09'55"W 130.00'

N88°09'55"W 130.00'

N88°09'55"W 130.00'

N88°09'55"W 130.00'

N88°09'55"W 130.00'

N88°09'55"W 130.00'

N88°09'55"W 130.00'

N88°09'55"W 130.00'

N88°09'55"W 130.00'

N88°09'55"W 130.00'

N88°09'55"W 130.00'

N88°09'55"W 130.00'

N50°33'10"E 74.75'

N17°41'38"E 72.99'

N72°18'01"W 137.25'

N88°09'55"W 130.00'

N88°09'55"W 130.00'

N88°09'55"W 130.00'

N88°09'55"W 130.00'

N88°09'55"W 130.00'

N88°09'55"W 130.00'

N88°09'55"W 130.00'

N88°09'55"W 130.00'

N88°09'55"W 130.00'

N88°09'55"W 130.00'

N88°09'55"W 130.00'

N88°09'55"W 130.00'

N88°09'55"W 130.00'

N88°09'55"W 130.00'

N88°09'55"W 130.00'

N88°09'55"W 130.00'

N88°09'55"W 130.00'

N88°09'55"W 130.00'

N50°33'10"E 74.75'

N17°41'38"E 72.99'

N72°18'01"W 137.25'

N88°09'55"W 130.00'

N88°09'55"W 130.00'

N88°09'55"W 130.00'

N88°09'55"W 130.00'

N88°09'55"W 130.00'

N88°09'55"W 130.00'

N88°09'55"W 130.00'

N88°09'55"W 130.00'

N88°09'55"W 130.00'

N88°09'55"W 130.00'

N88°09'55"W 130.00'

N88°09'55"W 130.00'

N88°09'55"W 130.00'

N88°09'55"W 130.00'

N88°09'55"W 130.00'

N88°09'55"W 130.00'

N88°09'55"W 130.00'

N88°09'55"W 130.00'

N50°33'10"E 74.75'

N17°41'38"E 72.99'

N72°18'01"W 137.25'

N88°09'55"W 130.00'

N88°09'55"W 130.00'

N88°09'55"W 130.00'

N88°09'55"W 130.00'

N88°09'55"W 130.00'

N88°09'55"W 130.00'

N88°09'55"W 130.00'

N88°09'55"W 130.00'

N88°09'55"W 130.00'

N88°09'55"W 130.00'

N88°09'55"W 130.00'

N88°09'55"W 130.00'

N88°09'55"W 130.00'

N88°09'55"W 130.00'

N88°09'55"W 130.00'

N88°09'55"W 130.00'

N88°09'55"W 130.00'

N88°09'55"W 130.00'

N50°33'10"E 74.75'

N17°41'38"E 72.99'

N72°18'01"W 137.25'

N88°09'55"W 130.00'

N88°09'55"W 130.00'

N88°09'55"W 130.00'

N88°09'55"W 130.00'

N88°09'55"W 130.00'

N88°09'55"W 130.00'

N88°09'55"W 130.00'

N88°09'55"W 130.00'

N88°09'55"W 130.00'

N88°09'55"W 130.00'

N88°09'55"W 130.00'

N88°09'55"W 130.00'

N88°09'55"W 130.00'

N88°09'55"W 130.00'

N88°09'55"W 130.00'

N88°09'55"W 130.00'

N88°09'55"W 130.00'

N88°09'55"W 130.00'

N50°33'10"E 74.75'

N17°41'38"E 72.99'

N72°18'01"W 137.25'

N88°09'55"W 130.00'

N88°09'55"W 130.00'

N88°09'55"W 130.00'

N88°09'55"W 130.00'

N88°09'55"W 130.00'

N88°09'55"W 130.00'

N88°09'55"W 130.00'

N88°09'55"W 130.00'

N88°09'55"W 130.00'

N88°09'55"W 130.00'

N88°09'55"W 130.00'

N88°09'55"W 130.00'

N88°09'55"W 130.00'

N88°09'55"W 130.00'

N88°09'55"W 130.00'

N88°09'55"W 130.00'

N88°09'55"W 130.00'

N88°09'55"W 130.00'

N50°33'10"E 74.75'

N17°41'38"E 72.99'

N72°18'01"W 137.25'

N88°09'55"W 130.00'

N88°09'55"W 130.00'

N88°09'55"W 130.00'

N88°09'55"W 130.00'

N88°09'55"W 130.00'

N88°09'55"W 130.00'

N88°09'55"W 130.00'

N88°09'55"W 130.00'

N88°09'55"W 130.00'

N88°09'55"W 130.00'

N88°09'55"W 130.00'

N88°09'55"W 130.00'

N88°09'55"W 130.00'

N88°09'55"W 130.00'

N88°09'55"W 130.00'

N88°09'55"W 130.00'

N88°09'55"W 130.00'

N88°09'55"W 130.00'

N50°33'10"E 74.75'

N17°41'38"E 72.99'

N72°18'01"W 137.25'

N88°09'55"W 130.00'

N88°09'55"W 130.00'

N88°09'55"W 130.00'

N88°09'55"W 130.00'

N88°09'55"W 130.00'

N88°09'55"W 130.00'

N88°09'55"W 130.00'

N88°09'55"W 130.00'

N88°09'55"W 130.00'

N88°09'55"W 130.00'

N88°09'55"W 130.00'

N88°09'55"W 130.00'

N88°09'55"W 130.00'

N88°09'55"W 130.00'

N88°09'55"W 130.00'

N88°09'55"W 130.00'

N88°09'55"W 130.00'

N88°09'55"W 130.00'

N50°33'10"E 74.75'

N17°41'38"E 72.99'

N72°18'01"W 137.25'

N88°09'55"W 130.00'

N88°09'55"W 130.00'

N88°09'55"W 130.00'

N88°09'55"W 130.00'

N88°09'55"W 130.00'

N88°09'55"W 130.00'

N88°09'55"W 130.00'

N88°09'55"W 130.00'

N88°09'55"W 130.00'

N88°09'55"W 130.00'

N88°09'55"W 130.00'

N88°09'55"W 130.00'

N88°09'55"W 130.00'

N88°09'55"W 130.00'

N88°09'55"W 130.00'

N88°09'55"W 130.00'

N88°09'55"W 130.00'

N88°09'55"W 130.00'

N50°33'10"E 74.75'

N17°41'38"E 72.99'

N72°18'01"W 137.25'

N88°09'55"W 130.00'

N88°09'55"W 130.00'

N88°09'55"W 130.00'